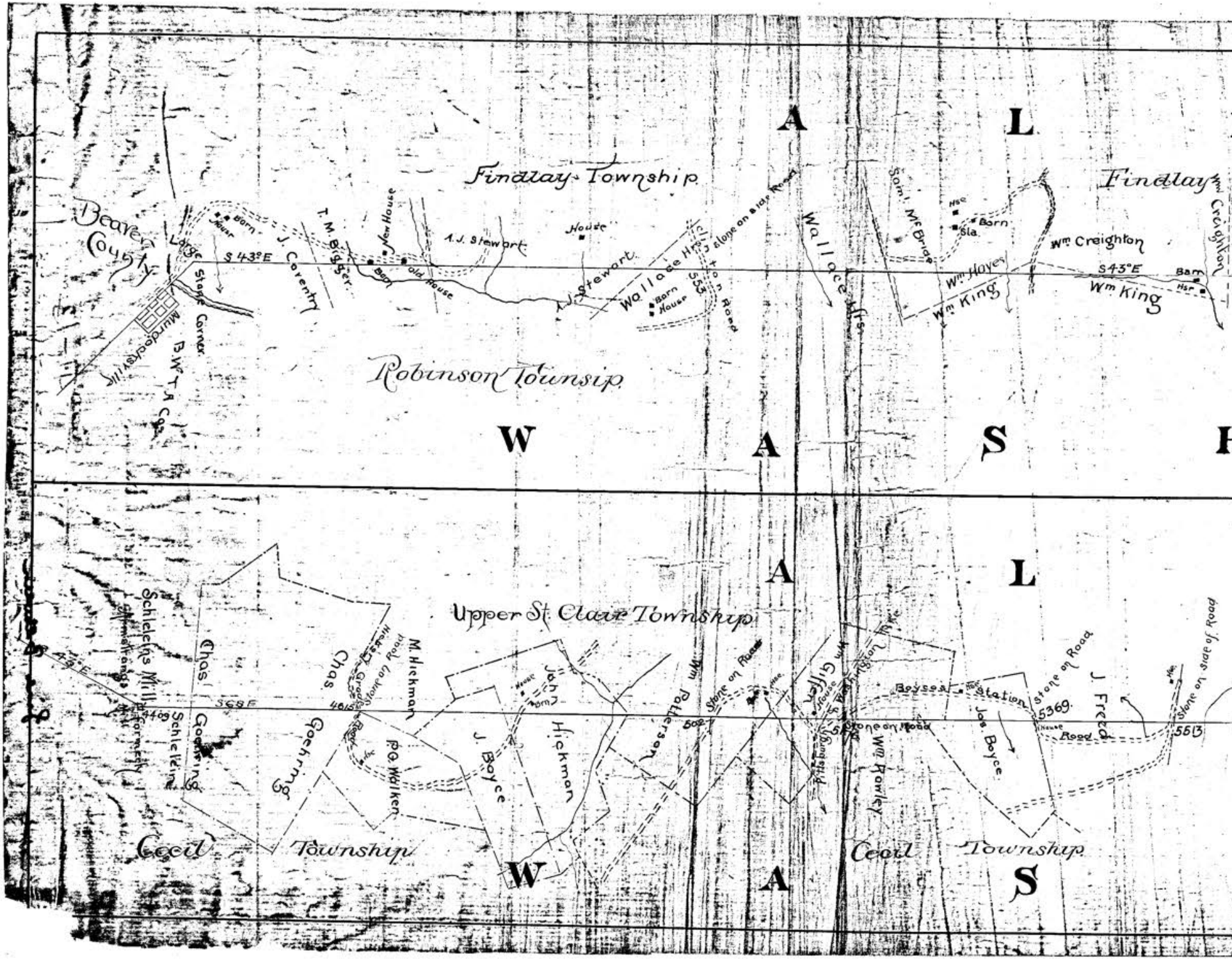
A
L
Findlay Township
Findlay
Wm Creighton
Beaver County
Large
Born
House
S 43° E
J. Coventry
T. M. Bigger
New House
Barn
Old House
A. J. Stewart
House
A. J. Stewart
Wallace Hrs
Barn
House
553
Stone on side Road
Wallace Hrs
Saml McBride
Hse
Barn
Sla.
Wm Creighton
Wm Hayes
Wm King
Wm King
S 43° E
Barn
Hsr
Stone Corner
Murdocksville
B. W. T. R. Co.
Robinson Township
W
A
S
H
A
L
Upper St. Clair Township
Schleleins Mill formerly Armstrongs
43° E
4409
Schlelein
Chas. Goehring
Chas. Goehring
S68E
4615
Stone on Road
Hickey's Grade Road
M. Hickman
P. G. Walker
J. Boyce
House
Barn
John Hickman
Wm Patterson
Stone on Road
502
Hse
Wm Giffen
House
Pittsburgh & Washington Pike
5176
Stone on Road
Wm Rowley
Boyces Station
Hse
Stone on Road
5369
Jos. Boyce
House
Road
J. Freed
Hse
Stone on side of Road
5513
Cecil Township
Cecil Township
W
A
S

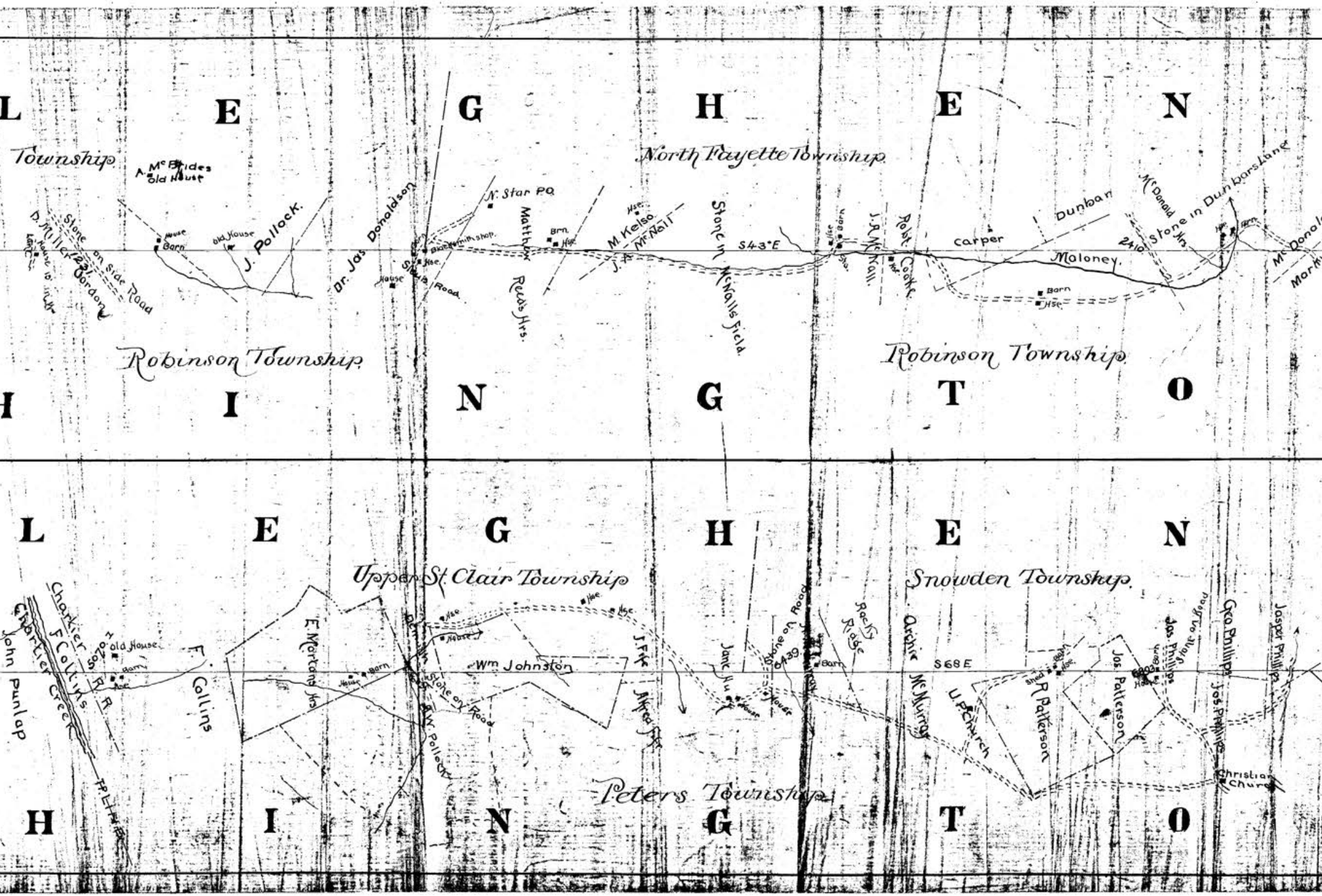
L E G H E N
Township
A. McBrides old House
D. Miller
Stone on side Road
Gordon
Lane
House
Barn
Old House
J. Pollock
Dr. Jas Donaldson
Blacksmith shop
Hse.
Stone on Road
House
N. Star P.O.
Matthew Reeds Hrs.
Brn.
Hse.
M. Kelso
Hse.
J. McNall
North Fayette Township
S43°E
Stone in McNalls Field
J. A. McNall
Robt. Cook
Carper
Dunbar
McDonald Hrs.
2410
Stone in Dunbars Lane
Maloney
Barn
Hse.
McDonald
Robinson Township
Robinson Township
H I N G T O
L E G H E N
Upper St. Clair Township
Snowden Township
Chartier Creek
F. Collins
John Dunlap
5070
old House
Barn
Hse
R.R.
Collins
P.L.E.R.R.
E. Mortons Hrs.
Hse.
House
Wm Johnston
Stone on Road
Barn
W. Pollock
J. Fife
Alfred Fife
House
Stone on Road
6439
Barn
Rocky Ridge
Archie McMurray
S68E
U.P. Church
Shed
Barn
Hse.
R. Patterson
Jos. Patterson
Jas. Phillips
Stone on Road
6893
Geo. Phillips
Jos. Phillips
Jasper Phillips
Christian Church
Peters Township
H I N G T O

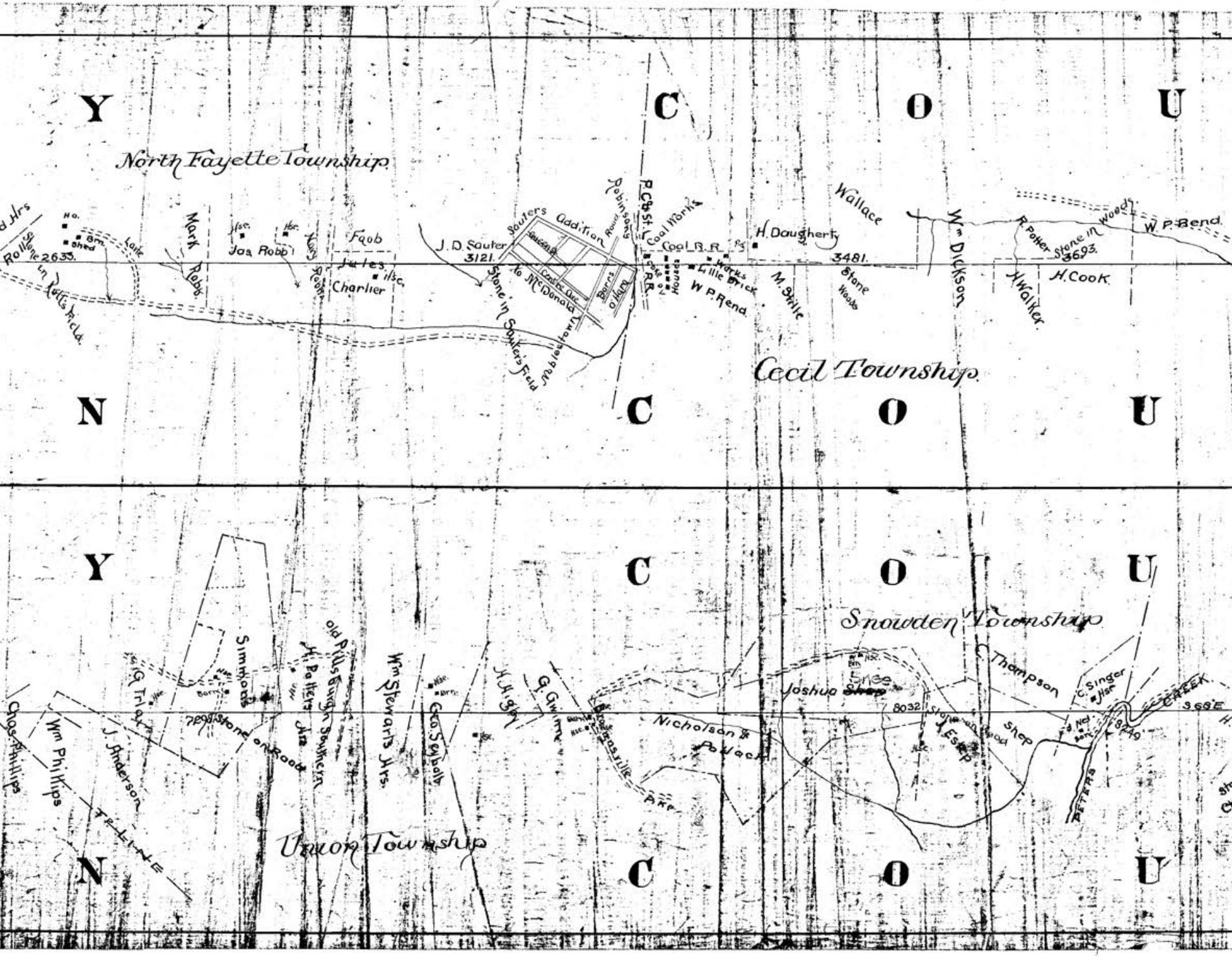
Y
C
O
U
North Fayette Township
N
C
O
U
Y
C
O
U
N
C
O
U
Rolle
2633
Ho.
Brn.
Shed
Lane
Rolle's Field
Mark Robb
Hse.
Jas. Robb
Hse.
Mary Robb
Faob
Jules
Charlier
Hse.
J. D. Sauter
3121
Stone in Sauter's Field
Sauters Addition
No. McDonald
Noblestown
Barrs
O'Hara
Robinsons
P.C. & St. L. R.R.
Coal Works
Coal R.R.
Houses
Lillie Brick Works
W. P. Rend
H. Daugherty
3481
Stone Woods
M. Stille
Wallace
Wm Dickson
R. Potter
Stone in Woods
3693
H. Cook
H. Walker
W. P. Rend
Cecil Township
Snowden Township
Chas. Phillips
Wm Phillips
J. Anderson
TP. LINE
G. Trial
Simmons
Barn
Hse.
7299 Stone on Road
old Pittsburgh Southern
H. Potter's Hrs.
Wm Stewart's Hrs.
Geo. Seybolt
Hse.
Brn.
H. H. Ogle
G. Gwinn
Nicholson & Pollock
Pike
Joshua Shop
Hse.
Brn.
8032
Stone on Road
J. Essep
Shop
C. Thompson
C. Singer
Hse.
8249
CREEK
PETERS
3.69 E
Union Township

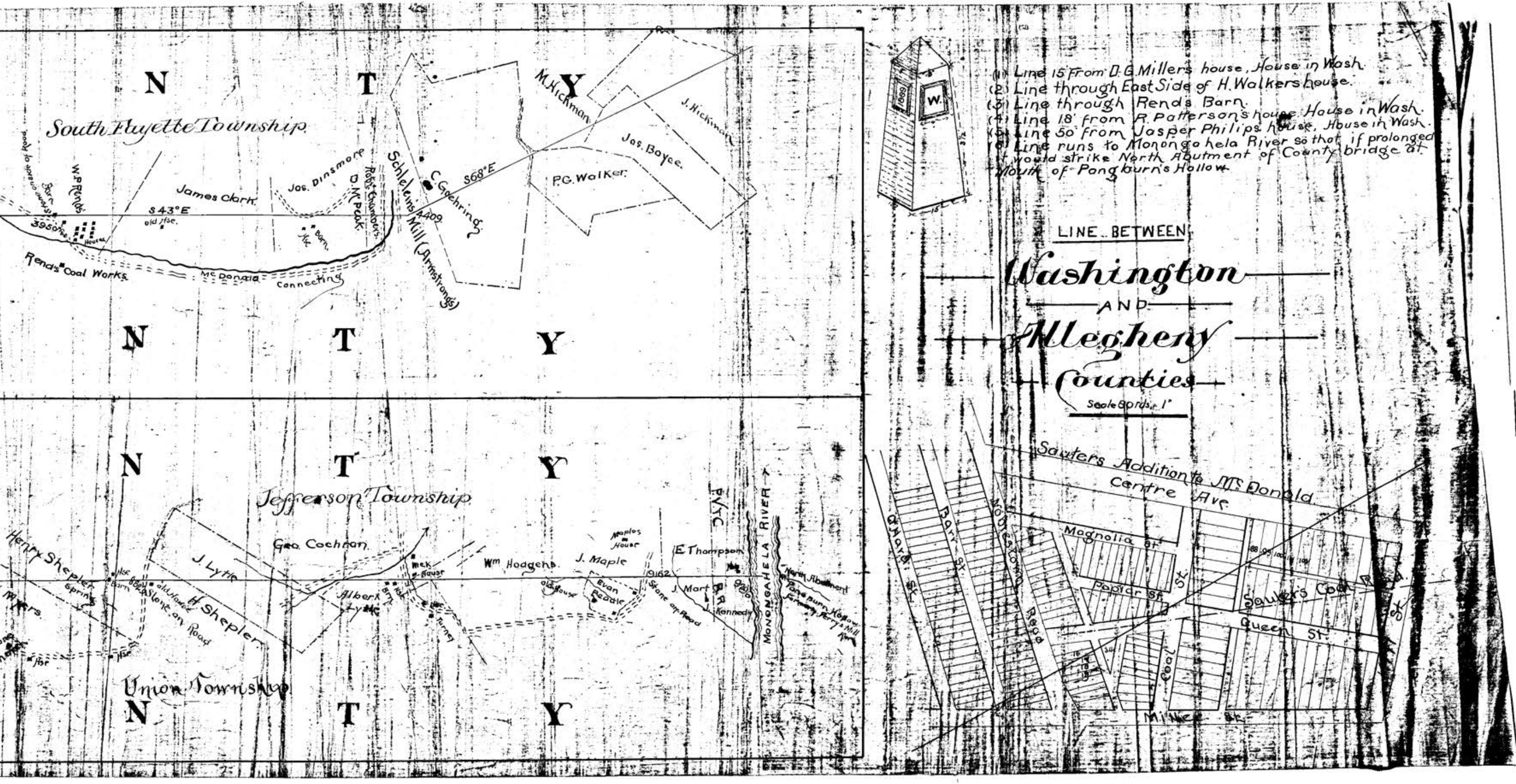

LINE BETWEEN
Washington AND Allegheny Counties

Scale 8 rds. = 1"

(1) Line 15 From D. G. Millers house, House in Wash.
(2) Line through East Side of H. Walkers house.
(3) Line through Rends Barn.
(4) Line 18' from R. Patterson's house. House in Wash.
(5) Line 50' from Jasper Philips house, House in Wash.
(6) Line runs to Monongahela River so that if prolonged it would strike North Abutment of County bridge at Mouth of Pangburn's Hollow

N
T
Y
South Fayette Township.
M. Hickman
J. Hickman
Jos. Boyce
P. G. Walker
C. Goehring
S 68° E
Schleleins Mill (Armstrongs)
4409
Robt. Chambers
D. McPeak
Jos. Dinsmore
James Clark
S 43° E
old Hse.
Hse
Barn
W. P. Rends
Barn
3950
Houses
on side of Road
Rend's Coal Works.
McDonald
Connecting
N
T
Y
N
T
Y
Jefferson Township
Geo. Cochran
J. Lytle
Henry Shepler
Hse
Barn
Spring
8824
old House
Stone on Road
H. Shepler
Myers
Hse
Hse
Albert Lytle
Brn
Hse
Mck House
Turney
Wm Hodgens
J. Maple
Maples House
old House
Evan Beadle
9162
Stone on Road
E Thompson
J. Mort
J. Kennedy
P. V. & C. R. R.
9306
MONONGAHELA RIVER
North Abutment
Pangburn Hollow
formerly Perry's Mill Run
Union Township
N
T
Y
1889
W.
3½
15
Sauters Addition to McDonald
Centre Ave
O'Hara St.
Barr St.
Noblestown Road
Magnola St.
Poplar St.
St.
Sauter's Coal Road
Queen St.
Coal
St.
Miller St.
88
99
100
101
16
17
18
19
34